

Located in well established gold district in Côte d'Ivoire

Côte d'Ivoire is West Africa's fastest growing economy and one of the rapidly developing gold provinces and main W. Africa's economic Franco Hub. Permit situated within highly prospective well known WA Birimian Belt

Brownfield advanced project

Multiple delineated target corridors outside of PEA resource area which could become standalone operations

Developed infrastructure & good operating environment

Excellent Infrastructure: tarred national roads, power line through permit, abundant water, easy procurement

Labour and Security

Low sovereign risk & stable jurisdiction; skilled labour & well established mining culture

Strong local partner - supportive relationship with the Mining ministry

Resource Growth

Magnetic anomaly continuous along strike for almost 30km linking 4 target areas indicating significant potential for resource growth in other proven target zones.

NI43-101 PEA (2016)

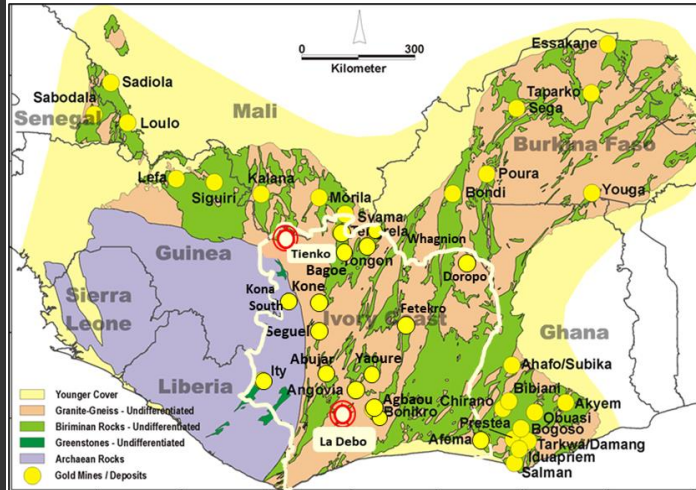
Positive PEA completed on **only 2 target areas**; 400,000 oz NI43-101 Inferred resource. 3794m of Diamond Drilling completed in 2022 confirmed and grew existing resource in both Oxide and Sulphide zones. Metallurgical test work indicated good recoveries – non refractory ore. Heap leach preferred method for the weathered saprolite and CIL for sulphide hard rock material

ESG

Carbon-neutral since 2021

(calculated scope 1 and 2 with selected additional scope 3)

Mentoring & internship of Ivorian geologists



Goldrange Côte d'Ivoire projects within Birimian Greenstone Belts in West Africa

Location and Geology

West Africa is one of the world's major gold destinations with +200 million ounces of gold reserves already reported from a number of gold deposits. These gold deposits are all hosted within typical Birimian Greenstone Belts, 34% of which are situated in Côte d'Ivoire. The country has a rapidly growing annual Gold Production with 41t of gold produced from 6 mines in 2021

La Debo is a structurally controlled orogenic gold deposit. Gold is mainly associated with quartz veins and veinlets in metasedimentary and granitoid units.

Tenure and Holding: The 218 km² La Debo permit No.0804 is situated in SW Côte d'Ivoire. It is readily accessed by all-weather roads with a power line running through the northern portion. The permit is 280 km west of Abidjan and 140 km southwest of the capital, Yamoussoukro. This project is at advanced exploration stage and requires additional drilling to upgrade and grow the resource. Goldrange can acquire 80% of project.

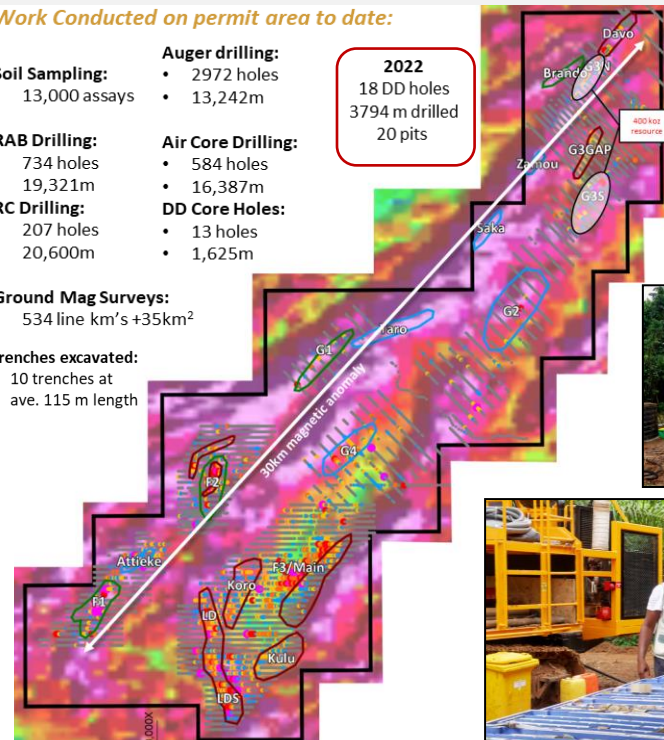
Project Status:

Potential to grow resource to +1,5M oz as additional gold mineralization has been delineated on a number of regional targets within the La Debo permit. Systematic exploration identified +9 target corridors of which two (G3N & G3S) have been drilled to compliant Mineral Resource status.

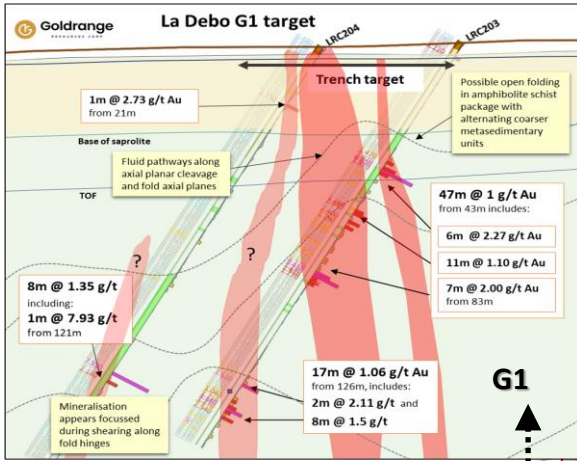
Work Conducted on permit area to date:

- Soil Sampling:**
 - 13,000 assays
- RAB Drilling:**
 - 734 holes
 - 19,321m
- RC Drilling:**
 - 207 holes
 - 20,600m
- Auger drilling:**
 - 2972 holes
 - 13,242m
- Air Core Drilling:**
 - 584 holes
 - 16,387m
- DD Core Holes:**
 - 13 holes
 - 1,625m
- Ground Mag Surveys:**
 - 534 line km's +35km²
- Trenches excavated:**
 - 10 trenches at ave. 115 m length

2022
18 DD holes
3794 m drilled
20 pits



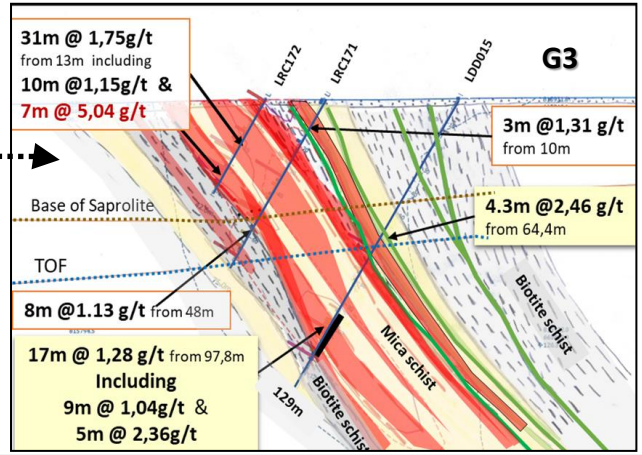
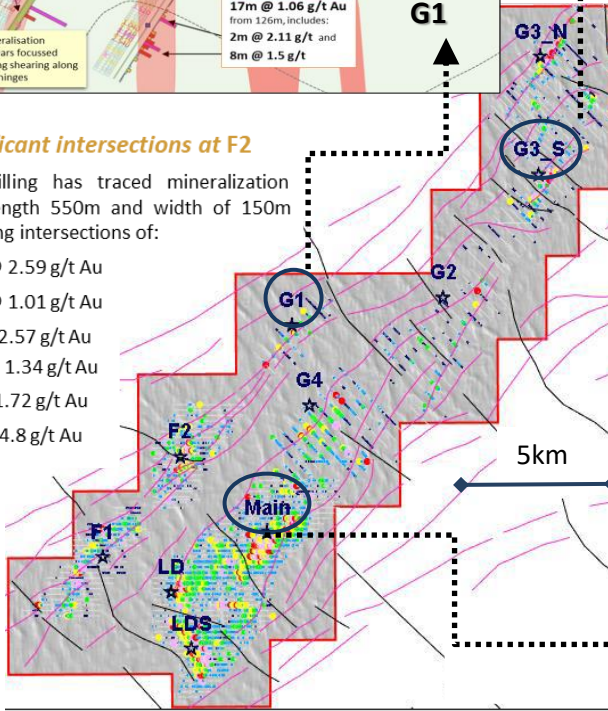
Updated regional targets and soil anomalies overlain on aeromagnetic image



Significant intersections at F2

RC drilling has traced mineralization over length 550m and width of 150m including intersections of:

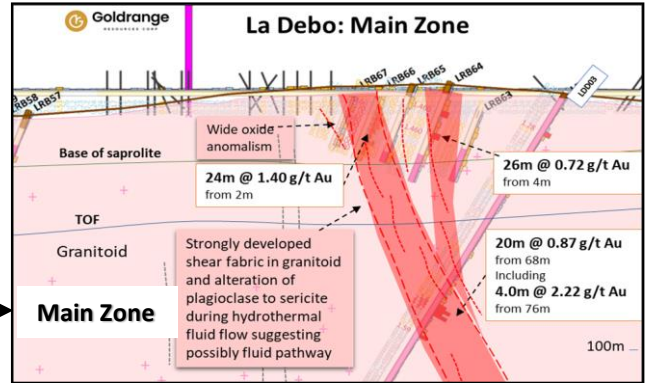
- 10m @ 2.59 g/t Au
- 14m @ 1.01 g/t Au
- 4m @ 2.57 g/t Au
- 22m @ 1.34 g/t Au
- 8m @ 1.72 g/t Au
- 5m @ 4.8 g/t Au



NI 43_101 PEA on G3N & S

Initial PEA completed on 2 of 9 target areas; G3N & G3S. Inferred resource of 400 000 oz (@1.3 g/t) (Estimated according to NI43-101 Guidance 2016)

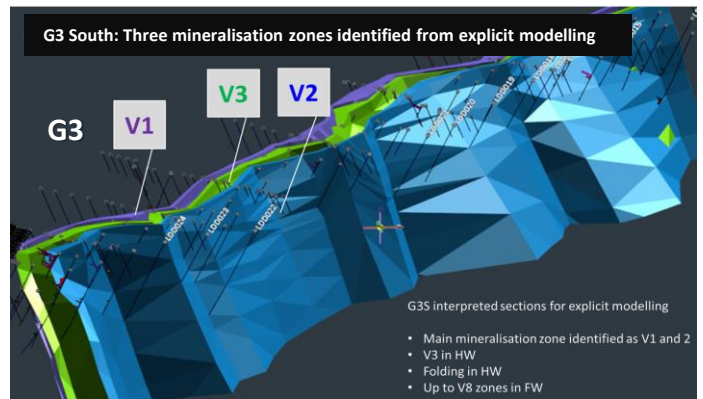
G3 has a shallow free dig NI43-101 oxide resource of 145,000oz. Test work indicated good Heap Leach recovery of ~+73% oxidized material and 90% CIL recovery



2022 Drill program added significant value, structural understanding and resource growth

3794m Diamond Drill program at G3N & 3S completed in June 2022 and confirmed grade continuity and geological/structural potential to extend resources:

- Drilling reveals structurally controlled ore at both targets, potential plunges & shoots highlighted.
- Increased understanding of geological model & mapped ore shoots
- **Explicit model: 690k oz down to 150m vertical depth.**
- Only 6km of 30km G3N main structure drill tested.
- Only 25% of gold targets on La Debo permit RC or DDH drilled to date.
- New evaluation of regional areas with prioritized target zones.
- RC drill and trench work planned for 2023 to test other high priority targets outside of G3.



ESG & Community Upliftment

We aim to minimise environmental impacts at every stage of work from planning, through to exploration, development, mining, processing and decommissioning.

GR proving employment to local community and local Ivorian skilled senior personnel. Internships & mentoring provided to Ivorian graduates & university trainee geologists.

New Community Trust to be established to manage funds attributed to local community development and upliftment projects